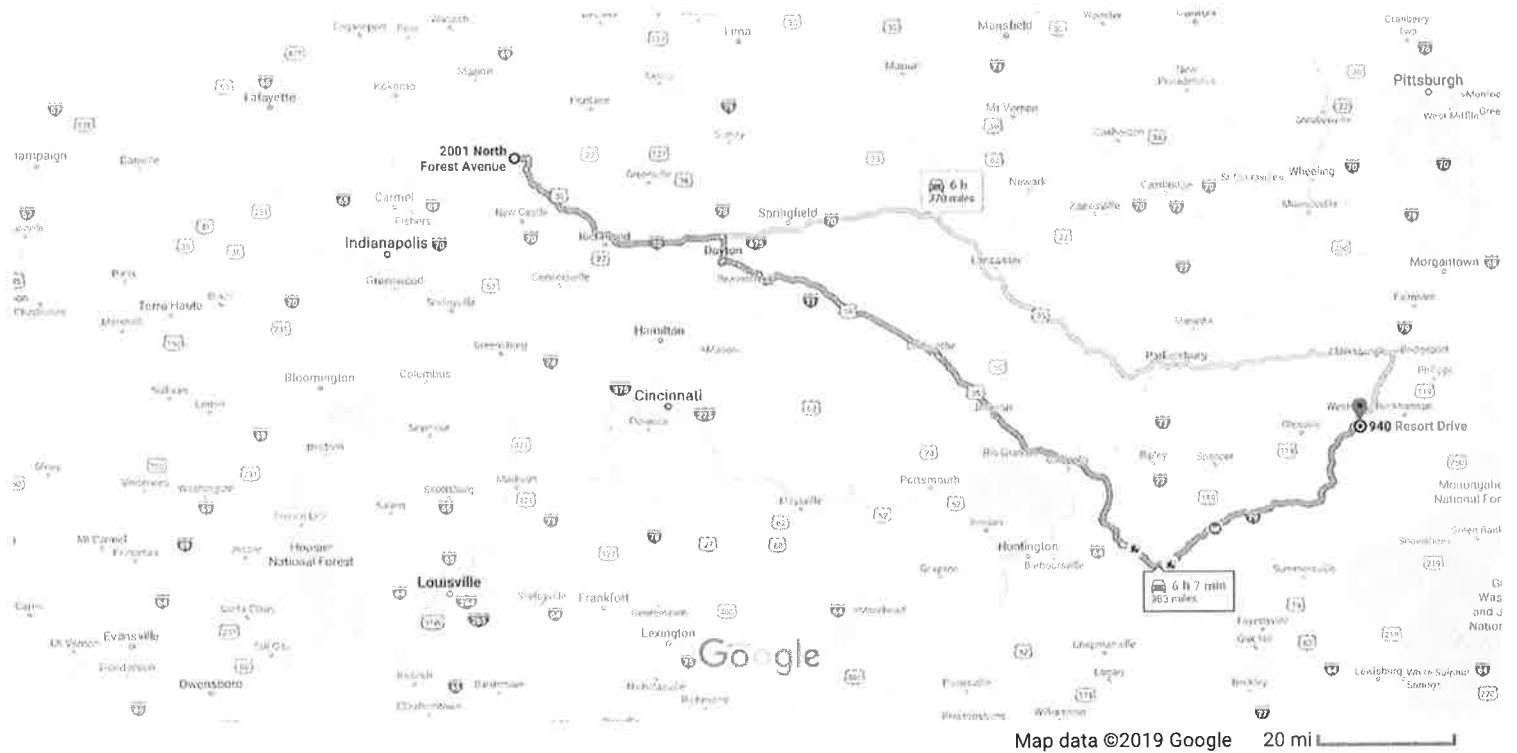




2001 North Forest Avenue, Muncie, IN to 940 Resort Dr, Roanoke, WV 26447

Drive 383 miles, 6 h 7 min

2019 Appalachian Community Foundation Institute mileage for Kelly Shrock






2001 N Forest Ave

Muncie, IN 47304

Get on I-70 E/US-35 S in Wayne Township









58 min (43.0 mi)

- ↑ 1. Head south on N Forest Ave toward W Mansfield Dr
0.1 mi
- ↶ 2. Turn left onto W Mansfield Dr
0.1 mi
- ↶ 3. Turn left onto N Riley Rd
400 ft
- ↷ 4. Turn right onto W Bowman St
0.1 mi
- ↶ 5. Turn left onto Tillotson Ave
0.3 mi
- ↷ 6. Turn right onto W Bethel Ave
1.2 mi
- ↶ 7. Turn left onto W Centennial Ave
3.4 mi
- ↷ 8. Turn right onto US-35 S/Muncie Bypass
3.4 mi

-  9. Take the US-35 exit toward Richmond/Muncie
0.3 mi
-  10. Turn left onto US-35 S (signs for Richmond)
33.8 mi
-  11. Use the right lane to take the Interstate 70 E/US
35 S ramp to Dayton/Columbus OH
0.2 mi





Continue on I-70 E to Scioto Township

1 h 57 min (129 mi)

-  12. Merge onto I-70 E/US-35 S
 -  Continue to follow I-70 E
 -  Entering Ohio
40.4 mi
-  13. Use the right 2 lanes to take exit 33A to merge
onto I-75 S toward Dayton
8.8 mi
-  14. Use the right 2 lanes to take exit 52B to merge
onto US-35 E toward Xenia
6.3 mi
-  15. Keep left to stay on US-35 E
6.9 mi
-  16. Use any lane to take the US-35 E ramp to
Washington C H
0.4 mi
-  17. Continue onto US-35 E
66.3 mi

Get on I-64 E in Teays Valley

1 h 33 min (96.3 mi)





-  18. Keep left to continue on US-35 E/US-50 E, follow
signs for Jackson/Athens
 -  Continue to follow US-35 E
 -  Entering West Virginia
95.1 mi
-  19. Use the right lane to take the Interstate 64 E
ramp to St. Albans/Charleston
1.2 mi

Take I-79 N to US-19 S in Courthouse-Collins Settlement.







Take exit 91 from I-79 N

1 h 37 min (110 mi)

-  20. Merge onto I-64 E
17.2 mi

-  21. Use the left 3 lanes to take exit 59 for I-77 N toward I-79/Parkersburg
0.5 mi
-  22. Continue onto I-77 N
1.4 mi
-  23. Keep right at the fork to continue on I-79 N, follow signs for Clarksburg
90.4 mi
-  24. Take exit 91 for US-19 toward Roanoke
0.3 mi

Continue on US-19 S to your destination

- 8 min (4.3 mi)
 25. Turn left onto US-19 S
2.7 mi
-  26. Turn left onto State Park Rd
0.4 mi
-  27. Continue onto Resort Dr
436 ft
-  28. Continue onto State Park Rd
0.8 mi
-  29. Turn left
436 ft
-  30. Turn left
0.2 mi

940 Resort Dr

Roanoke, WV 26447

These directions are for planning purposes only. You may find that construction projects, traffic, weather, or other events may cause conditions to differ from the map results, and you should plan your route accordingly. You must obey all signs or notices regarding your route.